

347 dwellings x 2.23 (Cambridge average household figure- Census 2001) = 773.8population

Provision for children and teenagers (0.3ha. per 1000 pop):
 $0.3/ 1000 \times 773.8 = 0.23ha.$





Informal open space (1.8ha per 1000 pop):
 $1.8/ 1000 \times 773.8 = 1.39ha.$

Outdoor sports and allotment provision to be provided for offsite

Total Public Open Space Requirement: 1.62ha.

Total Public Open Space Proposed: 1.74ha.

KEY

-  Site Boundary
-  Public Open Space
-  Structural Landscaping
-  Student Accommodation

Rev E- Minor graphics change, Aug '06
 Rev D- Minor graphics change, July '06
 Rev C- Site Boundary Amended, July '06
 Rev B- Minor revision, July '06
 Rev A- Student Accommodation shown. Public open space updated, July '06

Based on Ordnance Survey mapping, with permission of Her Majesty's Stationary Office. © Hankinson Duckett Associates, Landscape Studio, Reading Road, Lower Basilton, Reading, Berkshire, RG8 9NE. Licence No. AR187372

Hankinson Duckett Associates



CLIENT:
Bell Educational Trust

PROJECT:
Bahraham Road

TITLE:
Public Open Space

SCALE: DATE:
See scale bar February 2006
425.1/09E

