

Rev A- Amended as revised layout Jan '08
 Rev B- Minor Graphic changes 30th Jan '08
 Rev C- Minor layout change March '08
 Rev D- Minor layout change April '08

Based on Ordnance Survey mapping, with permission of Her Majesty's Stationery Office, © Hankinson Duckett Associates, Landscape Studio, Reading Road, Lower Basildon, Reading, Berkshire, RG8 9NE. Licence No. AR187372

Hankinson Duckett Associates



CLIENT:
Bell Educational Trust

PROJECT:
Babraham Road

TITLE:
Parking Allocation





SCALE: 1:1000 at A2 DATE: January 2008

425.1/16D

Total Units 347
 Total Spaces 434
 1.25 Spaces per unit

Total Undercroft: 136
 Total Allocated/Visitor spaces: 237
 Total allocated garages/ carports: 61

KEY

-  Site Boundary
-  Undercroft Parking
-  Allocated/ Visitor Parking
-  Allocated Garage/ carport

