

Cambridge City Council Open Space Requirement

Provision for children and teenagers (0.3ha. per 1000 pop):
 $0.3 / 1000 \times 773.8^* = 0.23ha$
 Informal open space (1.8ha per 1000 pop):
 $1.8 / 1000 \times 773.8^* = 1.39ha$
Total Public Open Space Requirement: 1.62ha.

Allotments (0.4ha per 1000 pop)
 $0.4 / 1000 \times 773.8^* = 0.31ha$

Outdoor sports provision to be provided for offsite






*347 dwellings x 2.23 (Cambridge average household figure- Census 2001) - 773.8 population

Open Space Proposed

Total Public Open Space Proposed: 1.77ha.

Allotments: 0.32ha.


KEY

-  Site Boundary
-  Allotments
-  Public Open Space
-  Structural Landscaping
-  Student Accommodation

Rev A- Drawing amended to reflect new layout, Jan '08
 Rev B- Minor graphic changes, 30th Jan '08

Based on Ordnance Survey mapping, with permission of Her Majesty's Stationery Office © Hankinson Duckett Associates, Landscape Studio, Reading Road, Lower Basildon, Reading, Berkshire, RG8 9NE, Licence No. AR187372

Hankinson Duckett Associates



CLIENT
Bell Educational Trust

PROJECT
Babraham Road

TITLE
Public Open Space

SCALE
1:1000 @ A2

DATE
January 2008

425.1/17B